



Slí Cille Coiche - An Sciobairín

Kilcoe to Skibbereen Trail



Continue to Ballydehob Trail Head along the Blue Arrows towards Mizen Head

Slí Cille Coiche - Béal-Átha-an Dhá-Chab - Carn Uí Néid Kilcoe - Ballydehob Trail - towards Mizen Head

Fastnet Trails Walk towards Mizen Head: Follow the Blue Directional Arrows on the Ballydehob linear walk as described on other Map board to connect with the Butter Road Walk between Ballydehob and Schull.

Blue Walk - Ascent: **315m** - Grade: **Easy**

Distance **6.25km.**, linear walk, Time: **1hour 15minutes**

Slí Cille Coiche - An Sciobairín | Kilcoe to Skibbereen Trail

This linear walk of 12 km completes the return walk from the Mizen back to Skibbereen by following the Red Directional Arrows starting at Kilcoe Trail Head. Cross the N71 and walk 3 km on the Prohoness Road take a sharp right through the quiet townland of Foherlagh and Rahine. The Gallauns or large Standing Stones are to the left on high ground and observe the wild flowers on the hedgerows and the sea views to the right. Take a right after 2.5km and immediately go left to pass a mural of two Cows on a farmstead in the townland of Reenmurrage. At Gurteenroe go left through Rosnagoose, take a left to the Old Abbey School now a private residence. At this cross road take a right towards Skibbereen town, walk 1 km, take a right downhill to the Old Abbey Cemetery with options to visit the Great Famine Plot 1847-1850. Take a left turn to cross the N71 and the five Arch Bridge to finish by walking along the Ilan river to the Heritage Centre.


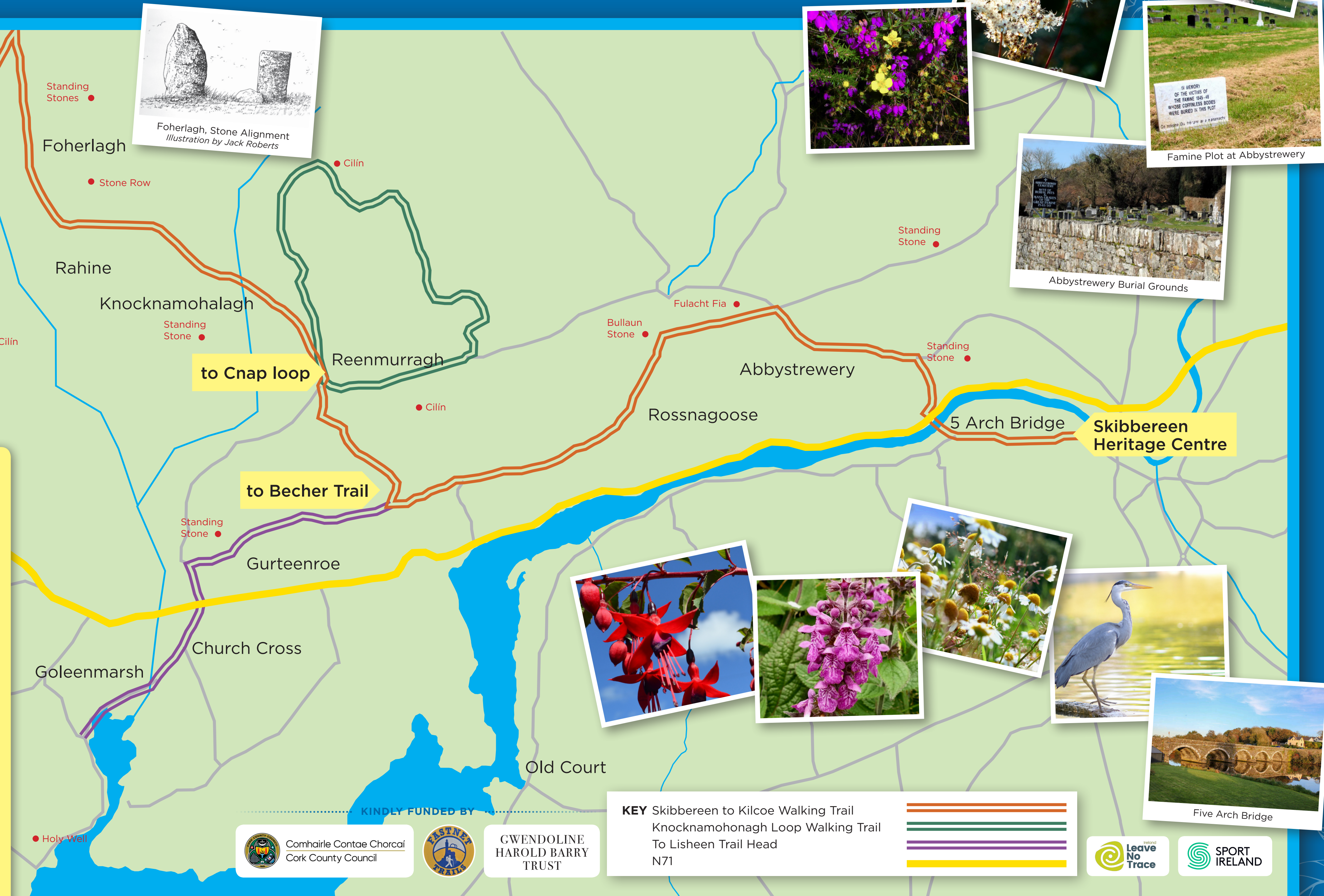
Red Walk - Ascent: **150m** - Grade: **Moderate**

Distance **12km.**, linear walk, Time: **3-4 hours**


There are two options along this Trail:

1. At Rahine, there is a Trail of 4km with Green Arrows around the 'Cnap' or Knocknamohonagh to avail of panoramic views of Roaring Water Bay.


2. At Gurteenroe instead of continuing to Skibbereen the walker can take a right turn to cross the N71 to join the Lisheen Trail Head on the Becher Loop at Goleen Marsh. Distance 6 km follow the Purple Arrows from this point at Gurteenroe.



Foherlagh, Stone Alignment
Illustration by Jack Roberts



Famine Plot at Abbystrewery



Abbystrewery Burial Grounds



Five Arch Bridge