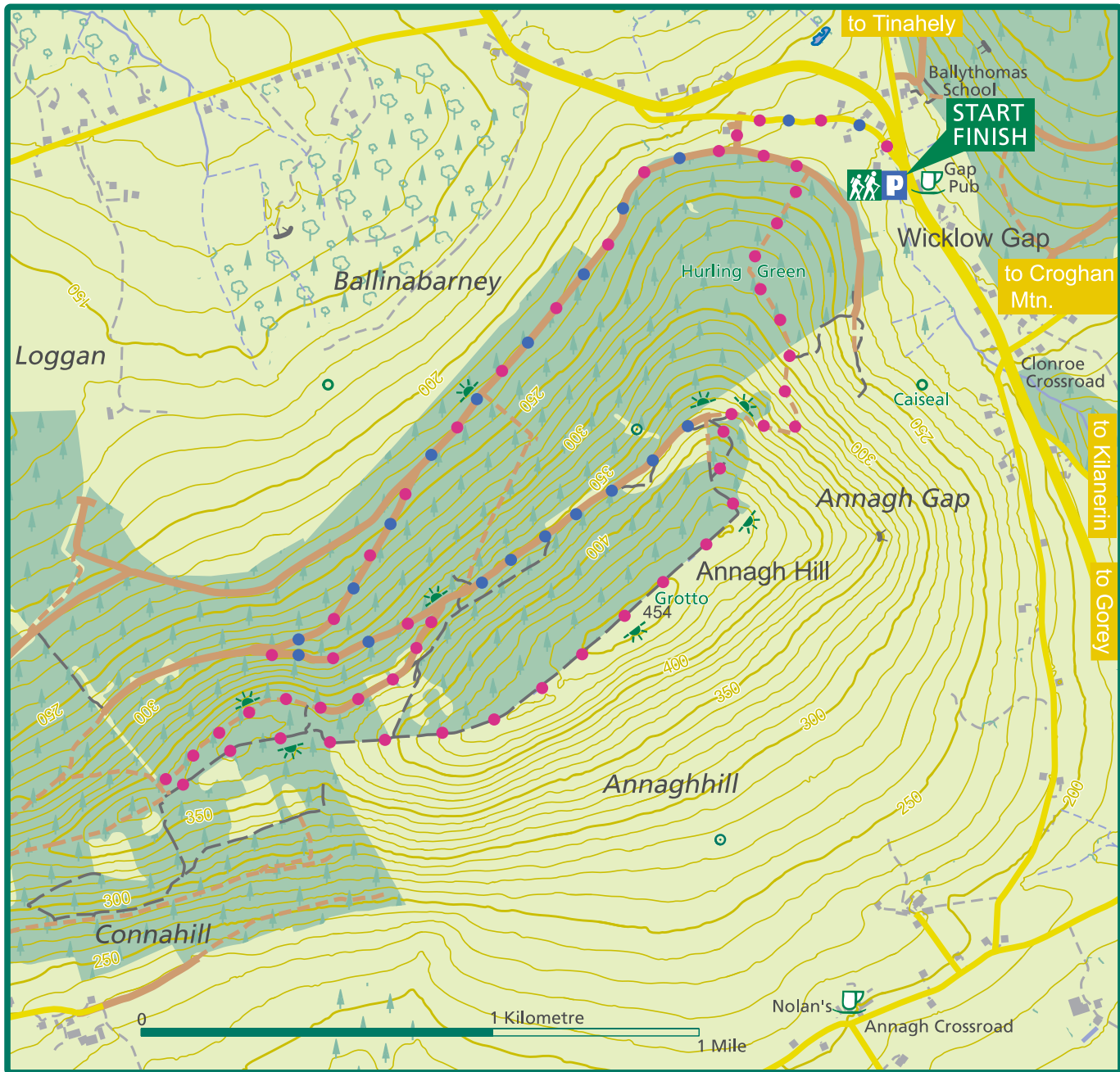
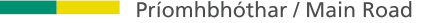












# Cnoc na hEanaí ~ Annagh Hill



-  Príomhbhóthar / Main Road
-  Mionbhóthar / Minor Road
-  Bóthar Foraoise / Forest Road
-  Raon Foraoise / Forest Track
-  Cosán / Path
-  Ionad Amhairc / Viewpoint

-  Carrchlós / Car Park
-  Tús/ Trailhead
-  Láthair Oidhreachta / Heritage Site
-  Láthair Phicnicí / Picnic Area
-  Bia agus Deochanna / Refreshments

-  Réadmhaoinne Coillte  
Coillte Properties
-  Yellow Belly Trail
-  Turnaround Trail

Níor chóir go léirmhíneodh an léiriúchán ar an léarscáil de na bóithre, raonta agus cosáin taobh amuigh de réadmhaoinne Coillte mar go bhfuil ceart slí tugtha. The representation on the map of roads, tracks and paths outside Coillte property should not be interpreted as conferring a right of way.