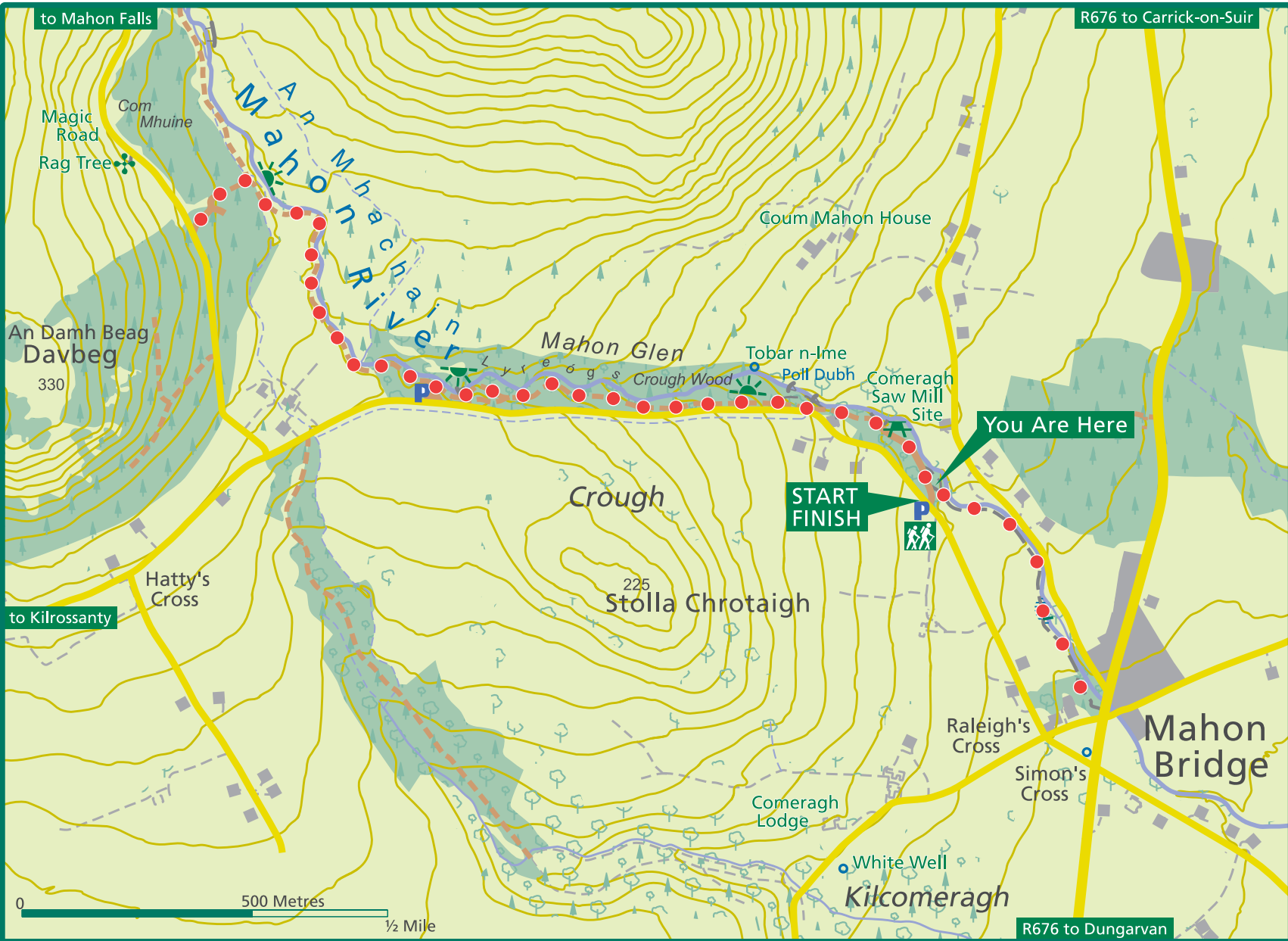













Coill na Cruaiche ~ Crough Wood



-  Príomhbhóthar / Main Road
-  Mionbhóthar / Minor Road
-  Bóthar Foraoise / Forest Road
-  Raon Foraoise / Forest Track
-  Cosán / Path
-  Ionad Amhairc / Viewpoint

-  Páirceáil / Parking
-  Tús/ Trailhead
-  Láthair Oidhreachta / Heritage Site
-  Láthair Phicnicí / Picnic Area

-  Réadmhaoine Coillte
-  Coillte Managed Properties

 Crough Wood Walk : 2.7 Km or 5.4 Km (Return)

Níor chóir go léirmhíneodh an léiriúchán ar an léarscáil de na bóithre, raonta agus cosáin taobh amuigh de réadmhaoine Coillte mar go bhfuil ceart sli tugtha. The representation on the map of roads, tracks and paths outside Coillte property should not be interpreted as conferring a right of way.